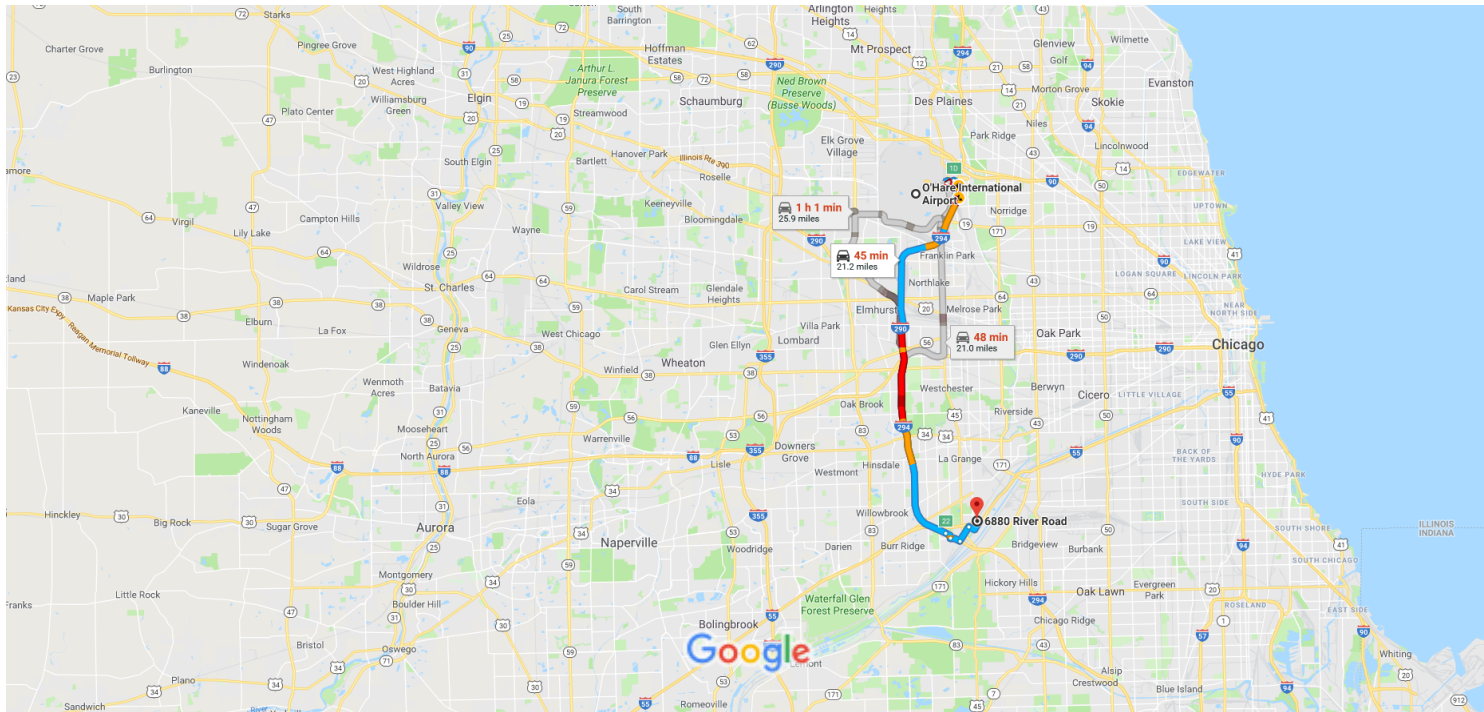




O'Hare International Airport to 6880 River Rd, Hodgkins, IL 60525

Drive 21.2 miles, 45 min



Map data ©2018 Google 2 mi

O'Hare International Airport

10000 W O'Hare Ave, Chicago, IL 60666

Get on I-190 E from Exit 2B

- 1 min (0.6 mi)
- ↑ 1. Head southwest on I-190 W

- 20 ft
- ↘ 2. Take exit 2B for US-12 S/US-45 S/Mannheim Rd

- 0.3 mi
- ↗ 3. Merge onto US-12 E/US-45 S/Mannheim Rd

- 0.1 mi
- ↗ 4. Use the right lane to merge onto I-190 E via the ramp to Chicago

- 0.2 mi



Follow I-294 S to 75th St in Lyons Township. Take exit 22 from I-294 S

- 18 min (18.6 mi)
- ↗ 5. Merge onto I-190 E







- 0.3 mi
- ↘ 6. Take exit 1D toward I-294 S/Indiana/S Tollway

- 0.4 mi
- ↗ 7. Merge onto I-294 S
- ⚠ Partial toll road

- 17.5 mi

-  8. Take exit 22 for 75th St toward Willow Springs Rd
 Toll road
-
- 0.4 mi

Follow 75th St, Santa Fe Dr and Leon Cook Dr to your destination

-
- 6 min (2.0 mi)
-  9. Turn left onto 75th St
-
- 0.4 mi
-  10. 75th St turns left and becomes Santa Fe Dr
-
- 0.8 mi
-  11. Turn right onto Leon Cook Dr
-
- 0.7 mi
-  12. Turn left
-
- 180 ft
-  13. Turn right
 Destination will be on the left
-
- 236 ft

6880 River Rd

Hodgkins, IL 60525

These directions are for planning purposes only. You may find that construction projects, traffic, weather, or other events may cause conditions to differ from the map results, and you should plan your route accordingly. You must obey all signs or notices regarding your route.